


North by Southwest 57/70 miles

updated June '09

Δ	Dist	Cue	Street
0.0	0.0	L	on 117
0.0	0.0	R	Forbush Mill
1.8	1.8	BR (not R)	Bolton
0.7	2.5	BR	George Hill
0.2	2.7	S	X Rt 70
0.3	3.0	BR	Langen Rd
1.9	4.9	R	Main 117
0.4	5.3	L	Lunenberg (Rt 70)
4.8	10.1	R	Leominster
0.4	10.5	L	Reservoir
2.1	12.6	BR	Flat Hill
0.4	13.0	L tso	Flat Hill
2.5	15.5	L caution!	Mass Ave (2A)
		Imm R	Cross St
0.5	16.0	L	Mulpus (39 goes R)
1.3	17.3	L	Townsend Harbor
0.8	18.1	R	2A
0.3	18.4	BR	Northfield
2.1	20.5	R	Chase (Rt 13)
0.4	20.9	L	W Townsend
4.1	25.0		Rt 119 (Store on L)

Δ	Dist	Cue	Street
0.4	50.3	R	Old Ayer
2.3	52.6	L	Groton Harvard
0.9	53.5	L	Central
0.7	54.2	BL	Sandy Pond
1.8	56.0	R	Littleton (2A)
1.3	57.3	L	Shaker
1.9	59.2	R	Littleton
2.4	61.6	L	Fairbanks
0.1	61.7	R	Old Littleton
0.0	61.7	S	Rt 110 Harvard Ctr  
0.0	61.7	R	Elm
0.0	61.7	L	Lovers Lane
0.5	62.2	R	Underpin Hill
0.5	62.7	L	Depot
0.4	63.1	R	Craggs
0.4	63.5	L	Old Shirley > Prospect Hill
2.0	65.5	R	Still River (Rt 110)
1.8	67.3	L	Vaughn Hill
1.5	68.8	R	Green
0.6	69.4	R	NVRHS

Δ	Dist	Cue	Street
0.0	25.0	X	Rt 119
0.2	25.2	S	Canal > Mason (56 Goes R)
1.1	26.3	BR	Mason > Valley (Rt 123)
3.2	29.5	R	Depot
1.0	30.5	L	Brookline > Mason
5.4	35.9	X Rt 13	Meetinghouse Hill
0.4	36.3	BR	Main (Store on L) 
0.7	37.0	BR	S Main
0.7	37.7	L	Oak Hill
1.6	39.3	R	Wheeler
0.9	40.2	BR tso	Wheeler
2.2	42.4	L	Wallace Hill > Proctor
1.0	43.4	X 119	Townsend
2.8	46.2	L	Kemp
0.7	46.9	S	Hill Rd
0.5	47.4	BR	tso Hill
0.8	48.2	L	W Main (Rt 225)
1.0	49.2	R	Rt 111 (Farmers Row)
0.3	49.5	L	Higley
0.4	49.9	L	Peabody

- L Left
- R Right
- S Straight
- X Cross
- BR Bear Right
- BL Bear Left
- Imm Immediate turn
-  Store


 Water fountain

Splits

Errors, comments,
let me know: mungo.jerrie@comcast.net

North by Southwest 57/70 miles

updated June '09



Δ	Dist	Cue	Street
0.0	0.0	L	on 117
0.0	0.0	R	Forbush Mill
1.8	1.8	BR (not R)	Bolton
0.7	2.5	BR	George Hill
0.2	2.7	S to X	Rt 70
0.3	3.0	BR	Langen Rd
1.9	4.9	R	Main 117
0.4	5.3	L	Lunenberg (Rt 70)
4.8	10.1	R	Leominster
0.4	10.4	L	Reservoir
2.1	12.6	BR	Flat Hill
0.4	13.0	L tso	Flat Hill
2.5	15.5	L caution!	Mass Ave (2A)
		Imm R	Cross St
0.5	16.0	L	Mulpus (39 Goes R)
1.3	17.3	L	Townsend Harbor
0.8	18.1	R	2A
0.3	18.4	BR	Northfield
2.1	20.5	R	Chase (Rt 13)
0.4	20.9	L	W Townsend
4.1	25.0	Rt 119	Store on L 

Δ	Dist	Cue	Street
1.8	43.4	R	Littleton (2A)
1.3	44.7	L	Shaker
1.9	46.6	R	Littleton
2.4	49.0	L	Fairbanks
0.1	49.1	R	Old Littleton
0.0	49.1	S	Rt 110 Harvard Ctr  
0.0	49.1	R	Elm
0.0	49.1	L	Lovers Lane
0.5	49.6	R	Underpin Hill
0.5	50.1	L	Depot
0.4	50.5	R	Craggs
0.4	50.9	L	Old Shirley > Prospect Hill
2.0	52.9	R	Still River (Rt 110)
1.8	54.7	L	Vaughn Hill
1.5	56.2	R	Green
0.6	56.8	R	NVRHS

Errors, comments,
let me know: mungo.jerrie@comcast.net

Δ	Dist	Cue	Street
0.0	25.0	X	Rt 119
0.2	25.2	R	Dudley (70 goes S)
0.5	25.7	BL	tso Dudley
1.8	27.5	R	Brookline (Rt 13)
0.2	27.7	BL	Cross St (NOT Sharp L)
0.4	28.1	L	Highland
1.0	29.1	R	Wallace Hill > Townsend
1.9	31.0	X	RT 119
2.8	33.8	L	Kemp
0.7	34.5	S	Hill Rd
0.5	35.0	BR	tso Hill
0.8	35.8	L	W Main (Rt 225)
1.0	36.8	R	Rt 111 (Farmers Row)
0.3	37.1	L	Higley
0.4	37.5	L	Peabody
0.4	37.9	R	Old Ayer
2.1	40.0	L	Groton Harvard
0.9	40.9	L	Central
0.7	41.6	BL	Sandy Pond

- L Left
- R Right
- S Straight
- X Cross
- BR Bear Right
- BL Bear Left
- Imm Immediate turn
- TSO To Stay On
- > Rd. Name Changes

-  Store
-  Water fountain

Splits