

# North by Southwest - 39/56 miles

Updated June '09

| Δ   | Dist | Cue        | Street              |
|-----|------|------------|---------------------|
| 0.0 | 0.0  | L          | on 117              |
| 0.0 | 0.0  | R          | Forbush Mill        |
| 1.8 | 1.8  | BR (not R) | Bolton              |
| 0.7 | 2.5  | BR         | George Hill         |
| 0.2 | 2.7  | S          | X Rt 70             |
| 0.3 | 3.0  | BR         | Langen Rd           |
| 1.9 | 4.9  | R          | Main 117            |
| 0.4 | 5.3  | L          | Lunenberg (Rt 70)   |
| 4.8 | 10.1 | R          | Leominster          |
| 0.4 | 10.5 | L          | Reservoir           |
| 2.1 | 12.6 | BR         | Flat Hill           |
| 0.4 | 13.0 | L tso      | Flat Hill           |
| 2.5 | 15.5 | L caution! | Mass Ave (2A)       |
|     |      | Imm R      | Cross St            |
| 0.5 | 16.0 | R          | Mulpus (56/70 go L) |
| 0.9 | 16.9 | L          | Rt 225 (Groton Rd)  |
| 1.8 | 18.7 | S tso      | Rt 225 (Groton Rd)  |

- L Left
- R Right
- S Straight
- X Cross
- BR Bear Right
- BL Bear Left
- Imm Immediate turn
- TSO To Stay On
- > Rd. Name Changes






Store



Water fountain


**Splits**



| Δ   | Dist | Cue    | Street  |
|-----|------|--------|---|
| 1.0 | 21.1 | L      | Rt 111 / 225 (Farmers Row)  |
| 0.6 | 21.7 | R      | TSO 225 Groton Ctr   |
| 0.8 | 22.5 | R      | Old Ayer  |
| 2.3 | 24.8 | L      | Groton Harvard  |
| 0.9 | 25.7 | L      | Central   |
| 0.7 | 26.4 | BL     | Sandy Pond  |
| 1.8 | 28.2 | R      | Littleton (2A)  |
| 1.3 | 29.5 | L      | Shaker  |
| 1.9 | 31.4 | R      | Littleton   |
| 2.4 | 33.8 | L      | Fairbanks   |
| 0.1 | 33.9 | R      | Old Littleton   |
| 0.0 | 33.9 | L      | Rt 111 Harvard Ctr <br>(56 Goes S)  |
| 0.4 | 34.3 | BR     | Bolton  |
| 0.9 | 35.2 | BR tso | Bolton > Harvard  |
| 2.2 | 37.4 | R      | Green   |
| 1.7 | 39.1 | R      | into NVRHS  |

Errors, comments,  
let me know: [mungo.jerrie@comcast.net](mailto:mungo.jerrie@comcast.net)

# North by Southwest - 39/56 miles


Updated June '09

| Δ   | Dist        | Cue               | Street   |
|-----|-------------|-------------------|--|
| 0.0 | <b>0.0</b>  | <b>L</b>          | on 117   |
| 0.0 | <b>0.0</b>  | <b>R</b>          | Forbush Mill   |
| 1.8 | <b>1.8</b>  | <b>BR (not R)</b> | Bolton   |
| 0.7 | <b>2.5</b>  | <b>BR</b>         | George Hill  |
| 0.2 | <b>2.7</b>  | <b>S to X</b>     | Rt 70  |
| 0.3 | <b>3.0</b>  | <b>BR</b>         | Langen Rd  |
| 1.9 | <b>4.9</b>  | <b>R</b>          | Main 117   |
| 0.4 | <b>5.3</b>  | <b>L</b>          | Lunenberg (Rt 70)  |
| 4.8 | <b>10.1</b> | <b>R</b>          | Leominster   |
| 0.4 | <b>10.4</b> | <b>L</b>          | Reservoir  |
| 2.1 | <b>12.6</b> | <b>BR</b>         | Flat Hill  |
| 0.4 | <b>13.0</b> | <b>L tso</b>      | Flat Hill  |
| 2.5 | <b>15.5</b> | <b>L caution!</b> | Mass Ave (2A)  |
|     |             | <b>Imm R</b>      | Cross St   |
| 0.5 | <b>16.0</b> | <b>L</b>          | Mulpus (36 Goes R)   |
| 1.3 | <b>17.3</b> | <b>L</b>          | Townsend Harbor  |
| 0.8 | <b>18.1</b> | <b>R</b>          | 2A   |
| 0.3 | <b>18.4</b> | <b>BR</b>         | Northfield   |
| 2.1 | <b>20.5</b> | <b>R</b>          | Chase (Rt 13)  |
| 0.4 | <b>20.9</b> | <b>L</b>          | W Townsend   |
| 4.1 | <b>25.0</b> | <b>Rt 119</b>     | Store on L  |

| Δ   | Dist        | Cue      | Street   |
|-----|-------------|----------|--|
| 1.8 | <b>43.4</b> | <b>R</b> | Littleton (2A)   |
| 1.3 | <b>44.7</b> | <b>L</b> | Shaker   |
| 1.9 | <b>46.6</b> | <b>R</b> | Littleton  |
| 2.4 | <b>49.0</b> | <b>L</b> | Fairbanks  |
| 0.1 | <b>49.1</b> | <b>R</b> | Old Littleton  |
| 0.0 | <b>49.1</b> | <b>S</b> | Rt 110 Harvard Ctr  <br>(39 Goes L - less hilly) |
| 0.0 | <b>49.1</b> | <b>R</b> | Elm  |
| 0.0 | <b>49.1</b> | <b>L</b> | Lovers Lane  |
| 0.5 | <b>49.6</b> | <b>R</b> | Underpin Hill  |
| 0.5 | <b>50.1</b> | <b>L</b> | Depot  |
| 0.4 | <b>50.5</b> | <b>R</b> | Craggs   |
| 0.4 | <b>50.9</b> | <b>L</b> | Old Shirley > Prospect Hill  |
| 2.0 | <b>52.9</b> | <b>R</b> | Still River (Rt 110)   |
| 1.8 | <b>54.7</b> | <b>L</b> | Vaughn Hill  |
| 1.5 | <b>56.2</b> | <b>R</b> | Green  |
| 0.6 | <b>56.8</b> | <b>R</b> | NVRHS  |

Errors, comments,

let me know: [mungo.jerrie@comcast.net](mailto:mungo.jerrie@comcast.net)

| Δ   | Dist        | Cue       | Street  |
|-----|-------------|-----------|---|
| 0.0 | <b>25.0</b> | <b>X</b>  | Rt 119  |
| 0.2 | <b>25.2</b> | <b>R</b>  | Dudley (70 goes S)  |
| 0.5 | <b>25.7</b> | <b>BL</b> | tso Dudley  |
| 1.8 | <b>27.5</b> | <b>R</b>  | Brookline (Rt 13)   |
| 0.2 | <b>27.7</b> | <b>BL</b> | Cross St ( <b>NOT Sharp L</b> )   |
| 0.4 | <b>28.1</b> | <b>L</b>  | Highland  |
| 1.0 | <b>29.1</b> | <b>R</b>  | Wallace Hill > Townsend   |
| 1.9 | <b>31.0</b> | <b>X</b>  | RT 119  |
| 2.8 | <b>33.8</b> | <b>L</b>  | Kemp  |
| 0.7 | <b>34.5</b> | <b>S</b>  | Hill Rd   |
| 0.5 | <b>35.0</b> | <b>BR</b> | tso Hill  |
| 0.8 | <b>35.8</b> | <b>L</b>  | W Main (Rt 225)   |
| 1.0 | <b>36.8</b> | <b>R</b>  | Rt 111 (Farmers Row)  |
| 0.3 | <b>37.1</b> | <b>L</b>  | Higley  |
| 0.4 | <b>37.5</b> | <b>L</b>  | Peabody   |
| 0.4 | <b>37.9</b> | <b>R</b>  | Old Ayer  |
| 2.1 | <b>40.0</b> | <b>L</b>  | Groton Harvard  |
| 0.9 | <b>40.9</b> | <b>L</b>  | Central  |
| 0.7 | <b>41.6</b> | <b>BL</b> | Sandy Pond  |

- L Left
- R Right
- S Straight
- X Cross
- BR Bear Right
- BL Bear Left
- Imm Immediate turn
- tso To Stay On
- > Rd. Name Changes



Store



Water fountain

## Splits